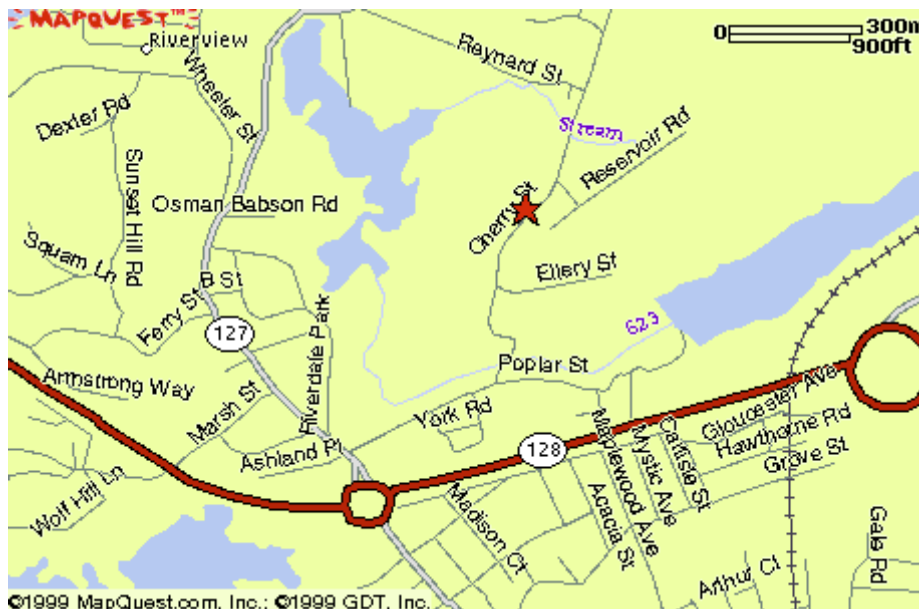


Cape Ann Sportsmans
30 Cherry St
Gloucester MA 01930-2205
978-283-0304

Driving Directions

Take Interstate 95 (Rt 128) north and stay on Rt 128 when I 95 and Rt 128 split in Peabody. Continue on Rt 128 N to the second rotary, then take Rt 127 North. Turn right about 100 yards from the rotary on Poplar St. Go about .3 miles and turn left on Cherry street which winds and climbs. Continue about .3 miles and watch for small club sign sign on the right. Club is up a steep driveway and can not be seen from the road. (If you pass Reynard St on the left, turn around because you missed the club.)

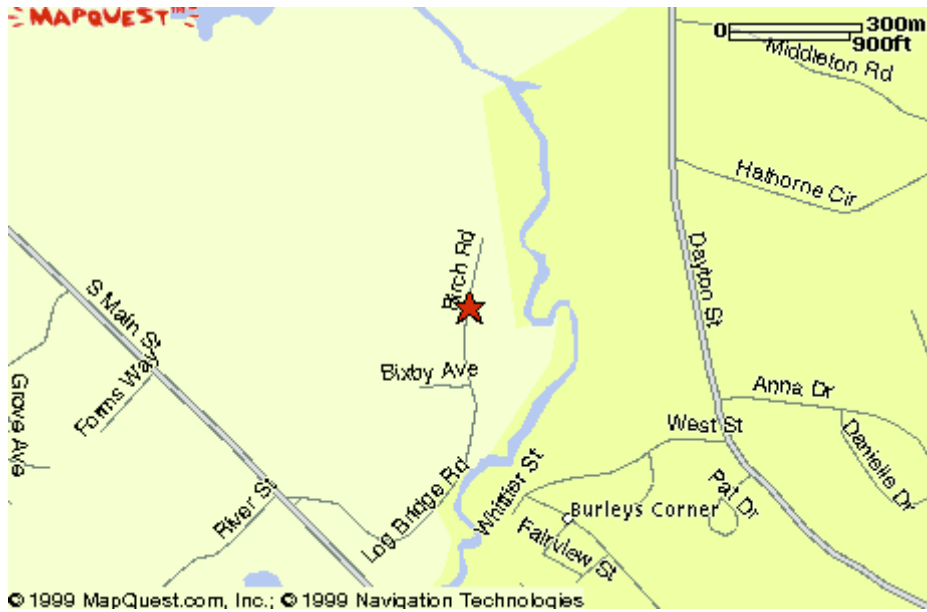
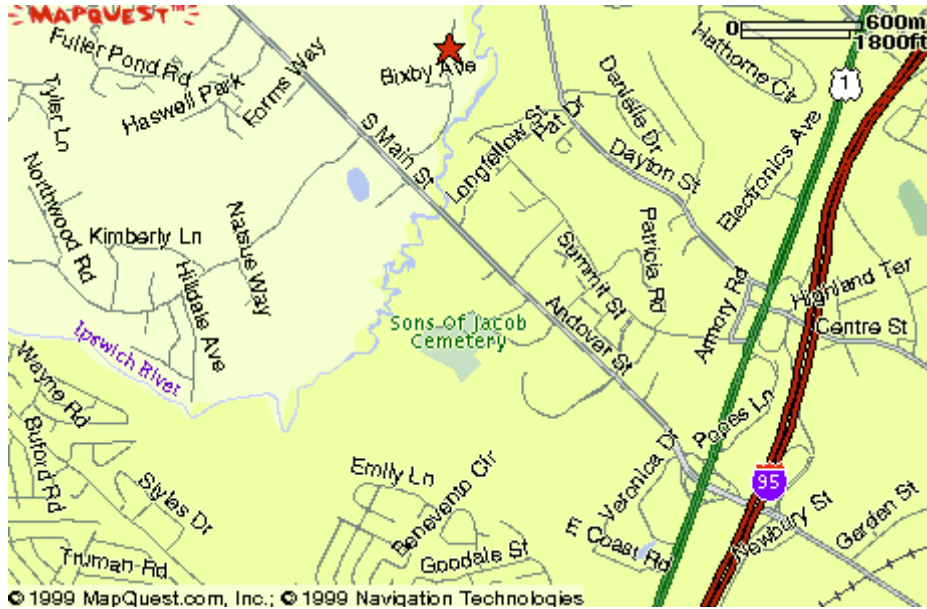
Note: If not familiar with finding this club, this can be tricky at night.



Danvers F & G
Birch Rd, PO Box 609
Middleton MA 01949-0909
781-599-9882

Driving Directions

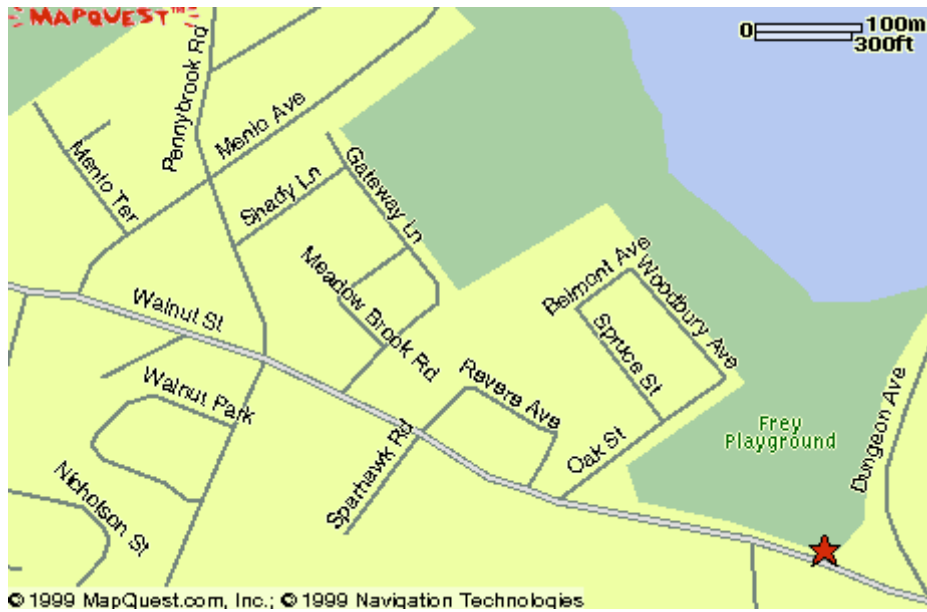
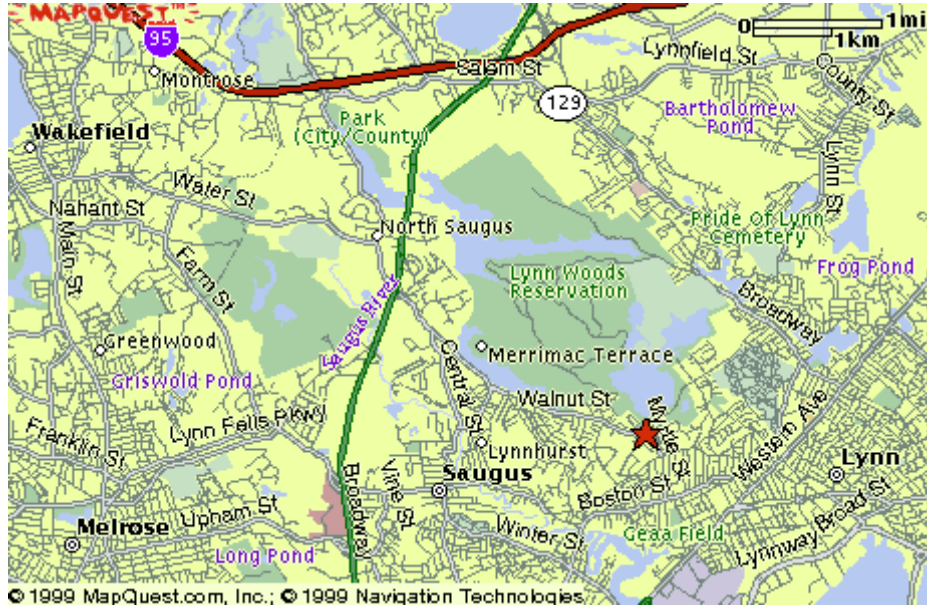
Take Interstate 95 or Rt 1 North to the Rt 114 Exit to Middleton. Follow Rt 114 west about 1.3 miles and turn right (at the second traffic light) on Birch Rd which ends at the parking lot for the club.



Eastern R & R
315 Walnut St
Lynn MA 01905-1149
781-599-9882

Driving Directions

From Rt 1 in Saugus, take the Walnut St Exit east toward Lynn. Go 2.5 miles to traffic light at intersection of Dungeon Ave. and Walnut St. Eastern R & R is on left at this intersection.



Mass Rifle on Walnut Hill

25 Salem Drive

Woburn MA 01801-3009

781-933-2138

From Interstate 95 S (Rt128 S)

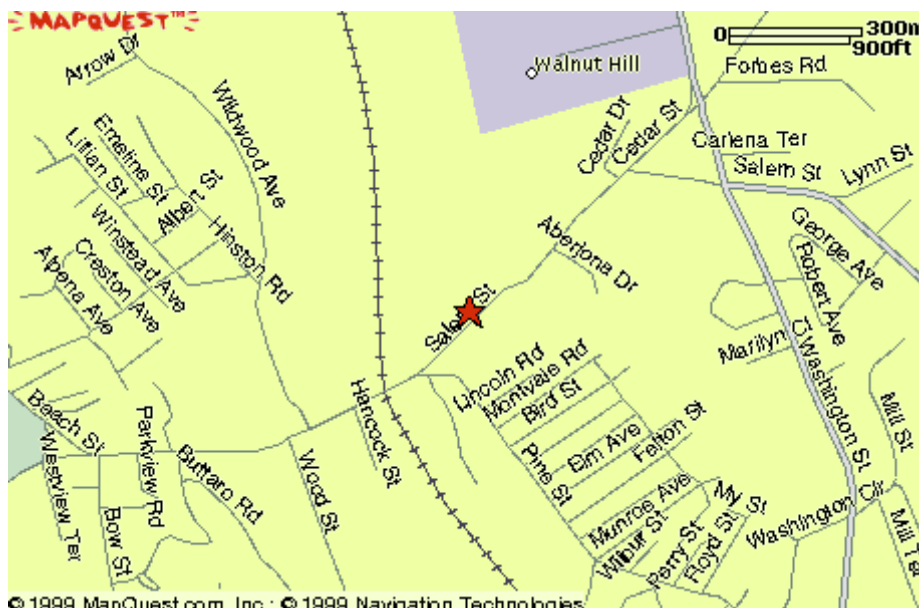
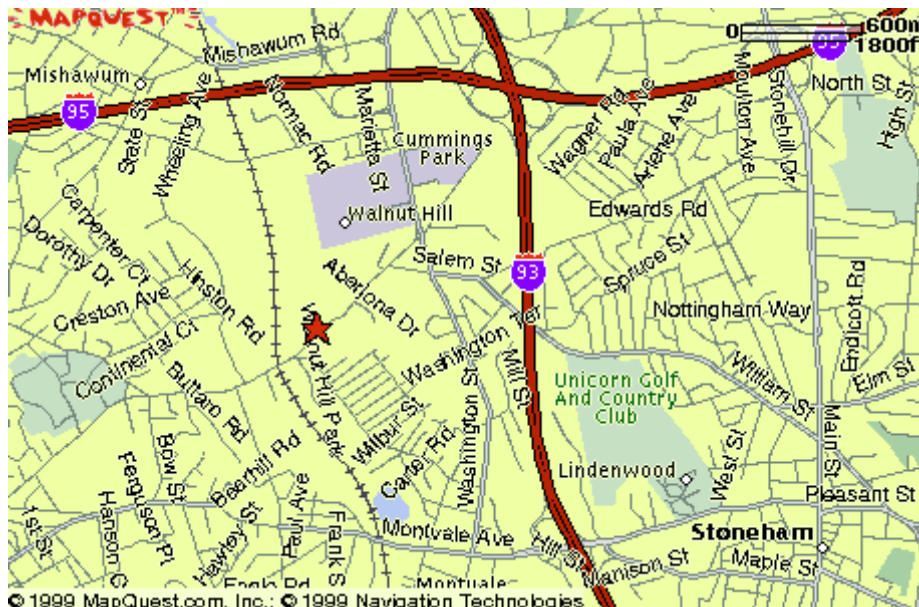
Take Washington St. Exit #36 (the first exit after passing under Rt 93). Turn right from exit ramp and go up hill. Turn right at first traffic light at top of hill (this is Washington Street). Continue through second and third traffic lights to fourth traffic light and turn right (this is Salem Street). Go approximately 1/4 mile on Salem Street and turn right on Rifle Range Drive (Look for Mass Rifle Association Sign). MRA is at the end of Rifle Range Drive.

From Interstate 95 N (Rt128 N)

Take Washington St. Exit #36 (the last exit before passing under Rt 93). Turn right at traffic light at end of ramp (this is Washington Street). Continue through second traffic light and at third traffic light turn right on Salem Street. Go approximately 1/4 mile on Salem Street and turn right on Rifle Range Drive (Look for Mass Rifle Association Sign). MRA is at the end of Rifle Range Drive.

Star on maps below indicates where Rifle Range Drive is located and "Walnut Hill" is location of Club house and ranges.

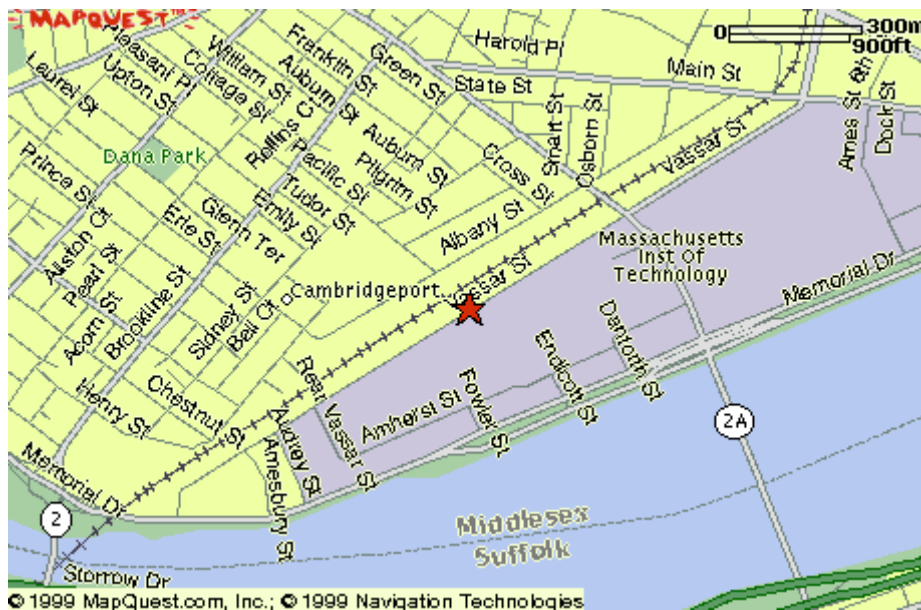
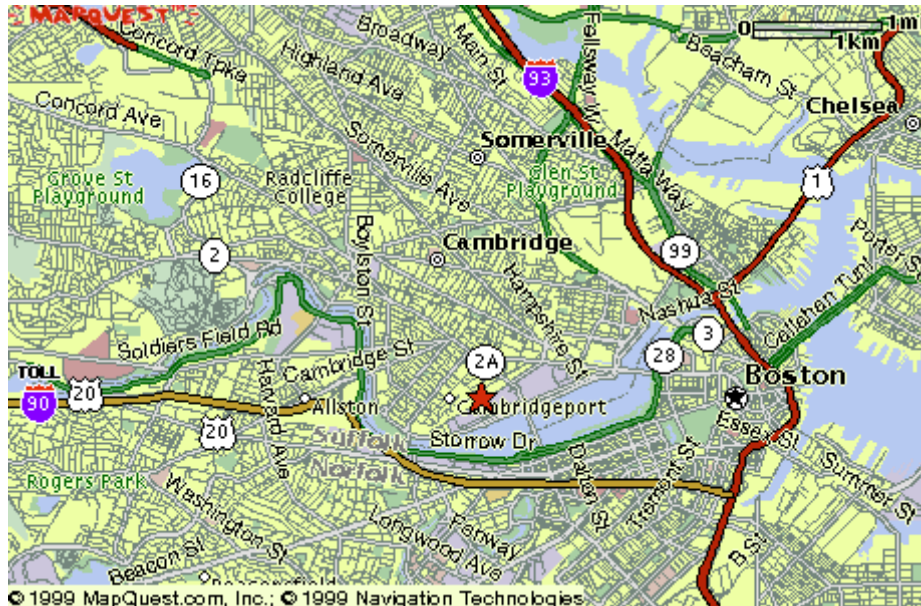
Note: If not familiar with finding this club, this can be tricky at night.



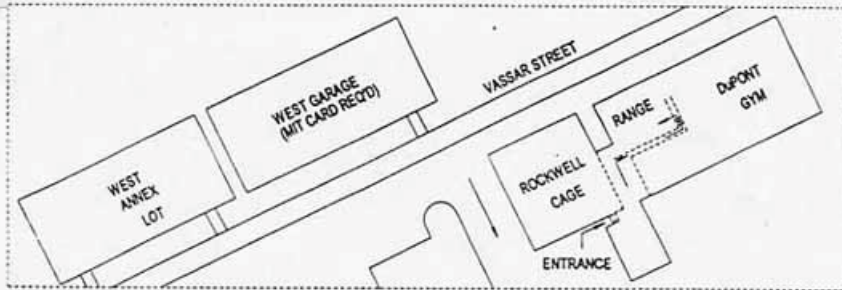
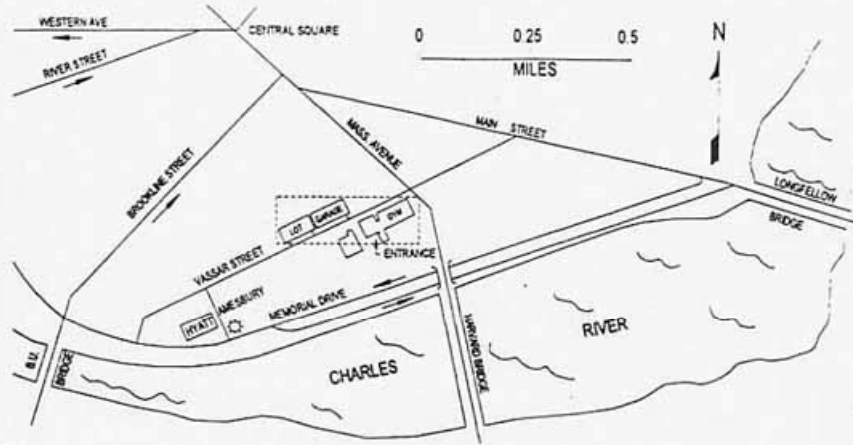
MIT R & P
MIT Rm W31-0045
Cambridge MA 02139
617-253-3296

Directions:

If you are unfamiliar with the area, the simplest route is to take Memorial Drive to the traffic light by the Hyatt Hotel (Amesbury Street) to Vassar Street. Parking is available "after hours" in the West Annex lot on Vassar St. An "MIT card" is required to use the garage. The entrance to the athletic facilities is on the far side of the "Rockwell Cage" (the large gray building with all the windows) across Vassar to the left as you leave the garage. As you enter, the equipment desk will be ahead and to the left. Go Past the equipment desk, and on the right there will be a set of doors with a push-button lock. The code to get in is 2-4-5, in sequence. Go down the corridor to the partitions, left through the double doors and down the steps. The range door is on the left at the bottom of the steps.



DIRECTIONS TO M.I.T. SHOOTING FACILITIES

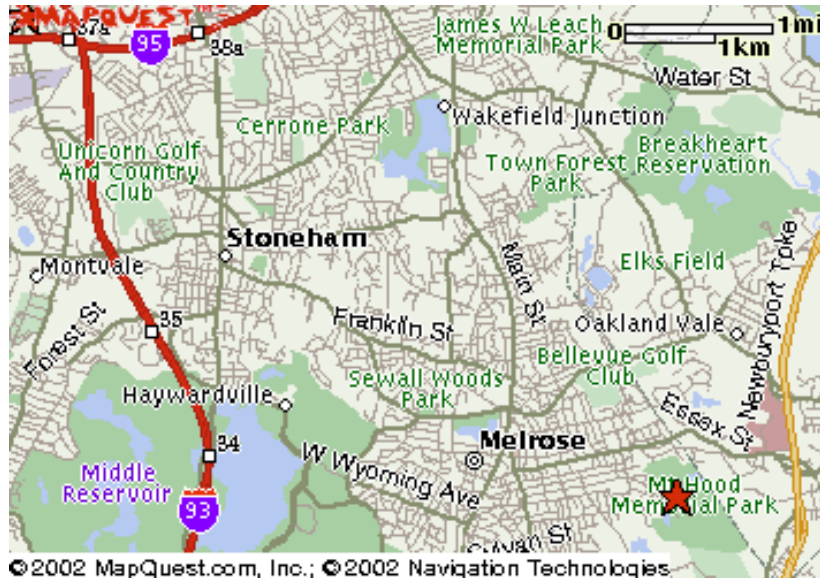


Melrose F & G
Rear Cheevers Ave.
Saugus MA 01906
781-233-9730

Driving Directions

From the Melrose/ Wakefield Hospital (near El Pond) take Lebanon St about .2 miles and turn left on Upham St. Follow Upham St about .5 miles and turn right on Waverly Ave. (There should be a sign to Mt Hood Golf Club at this intersection.) Continue three blocks on Waverly and then bear left (not sharp left) on Slayton Rd. (Follow signs to Mt Hood Golf Club.) At top of hill turn left and continue until road ends in the parking lot for the Club.

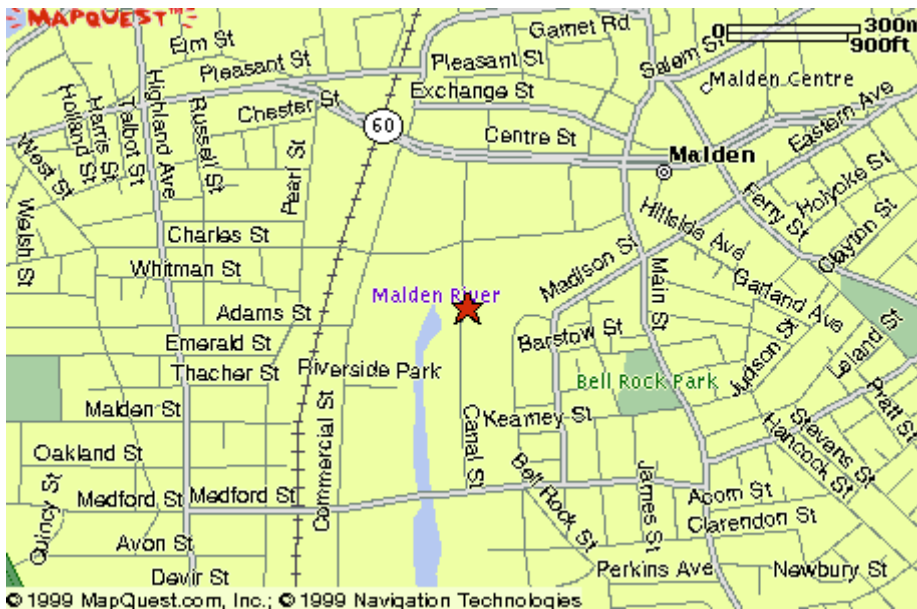
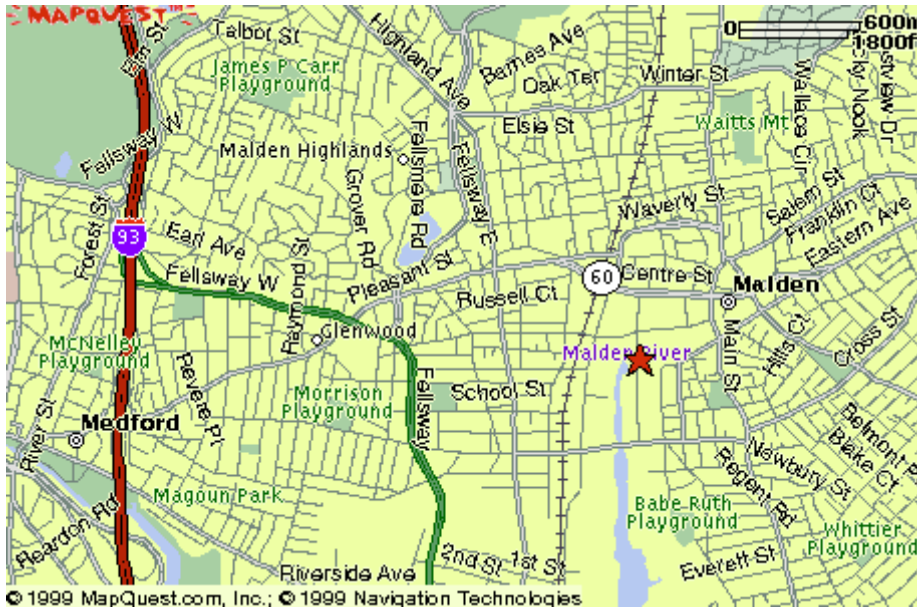
Note: If not familiar with finding this club, this can be tricky at night.



Mystic Valley
146 Canal St
Malden MA 02148-6778
781-322-7894
781-324-9503

Driving Directions

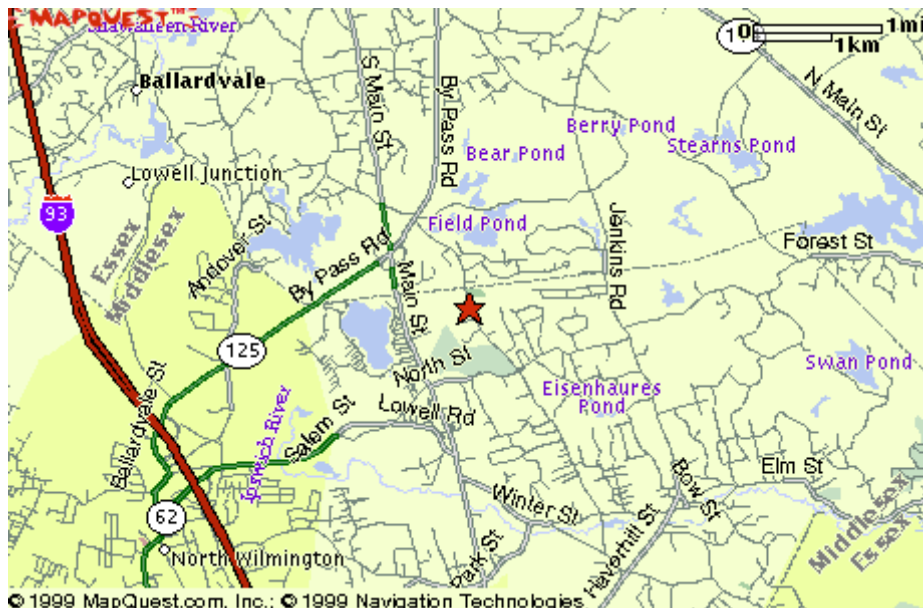
From Interstate 93, take the Medford/ Rt 60 Exit and follow the Fellsway about 1.3 miles. Turn left on Medford St. Go under a railroad bridge and through several traffic lights. Turn left on Canal St. and the club is located on the right about 500 ft from Medford St.



North Reading Rifle Club
242 Central St.
P.O. Box 93
North Reading MA 01864
No Phone Available @ NRRC

Driving Directions

From RT 93 in Wilmington take RT 62 east toward North Reading. About 1.7 miles turn left onto North St. About 1.15 miles turn left onto Central St. (over head caution light). About 0.65 miles on the left is the North Reading Rifle Club set back 200 feet of the road. Note: North St. continues straight ahead at the RT 28 intersection (stop light).



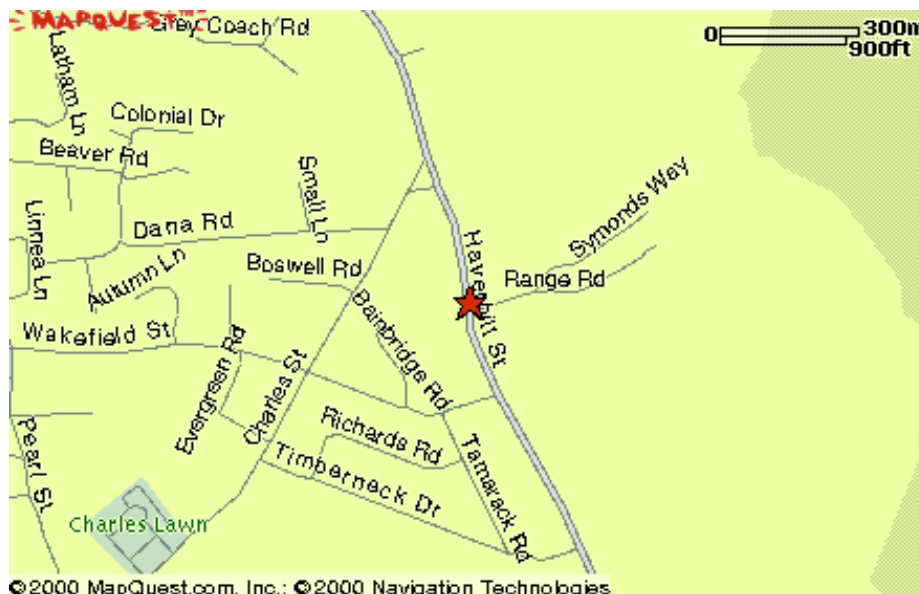
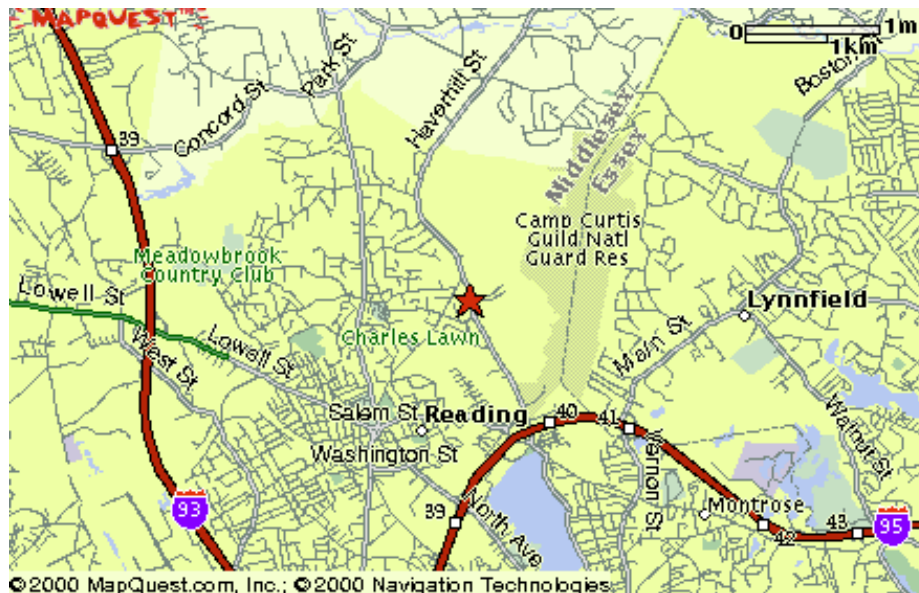
Reading Rifle
PO Box 212
Reading MA 01867-0312
781-942-1027

Driving Directions

From Interstate 95 (Rt 128)

In Wakefield, take the Rt 129 Exit. This exit leads to a traffic rotary that circles under Interstate 95. From the rotary, take Haverhill St which is the first street from the north side of the rotary (NOT RT129). Pass Camp Curtis Guild and go approximately 1.2 miles north to the first traffic light and turn right on Range Rd. Follow Range Rd. passing the skating arena (It should be on your left.) and several companies to the security gate at the entrance to the club.

Note: If not familiar with finding this club, this can be tricky at night.



Woburn Sportman's Association

155 Middlesex Turnpike.

Bedford MA 01730

781-275-7323

781-275-9714

Driving Directions

From Interstate 95 (Rt 128) take Exit 32 to Middlesex Turnpike. Proceed north to third traffic light, and turn right to remain on Middlesex Trnpk. (If you do not turn right here, a jog in the road will redirect you past the Sun Campus to Rt 62 near Rt 3. If you unintentionally find yourself here, turn right on Rt 62 to get back to the Middlesex Turnpike which is at the first traffic light with Mitre Corp. on the left and then turn left on the Middlesex Trnpk.) Continue north about 1.5 miles passing "The Center" on your right, cross the Shawsheen River and nearly opposite Oak Park Drive turn right into WSA parking lot. WSA is approximately 3.5 miles north of Interstate 95.

